GRAPHIC SCALE

LEGEND:

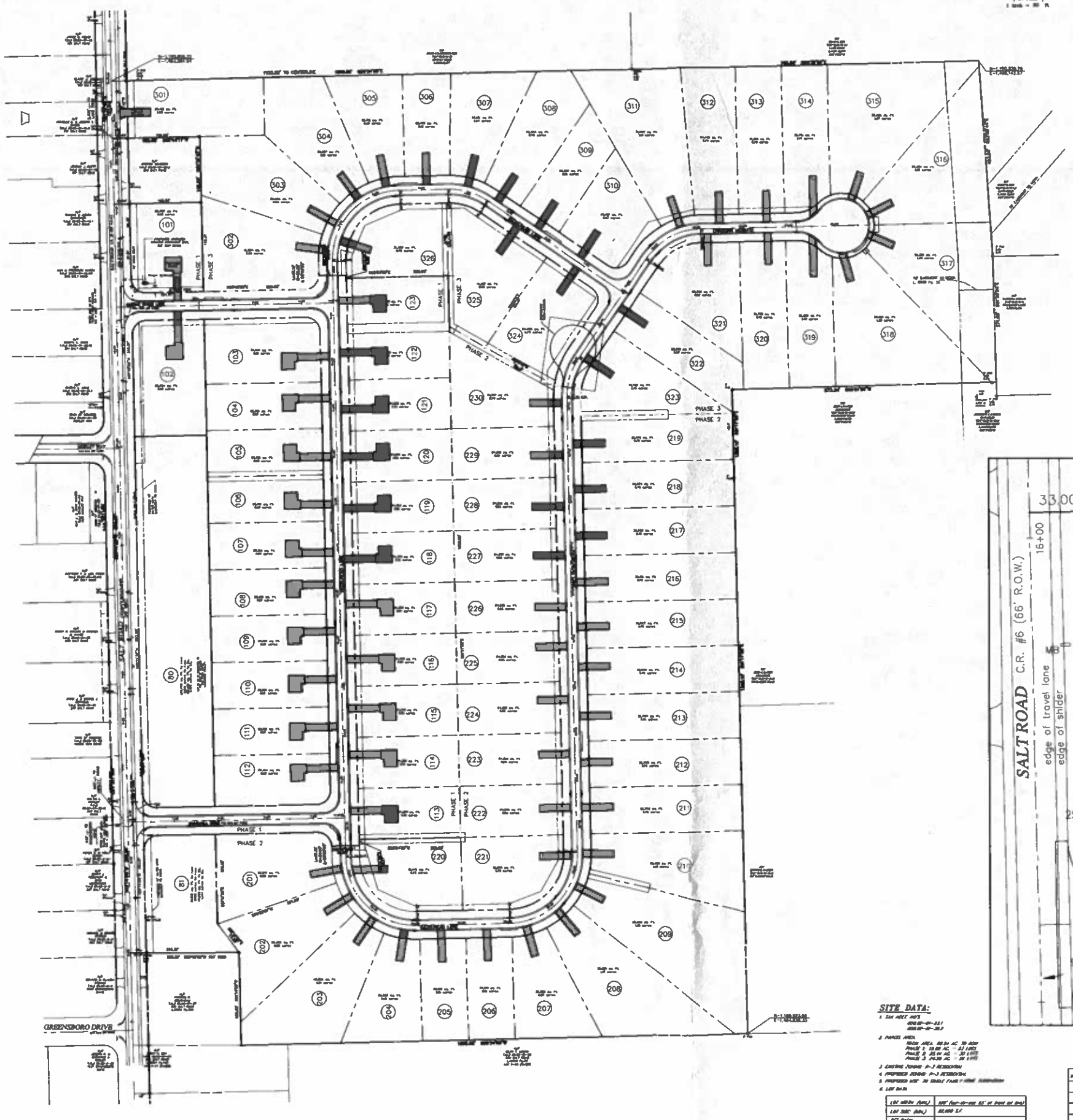

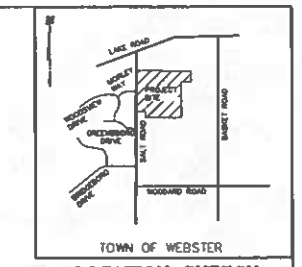

LOCATION SKETCH
N.T.S.

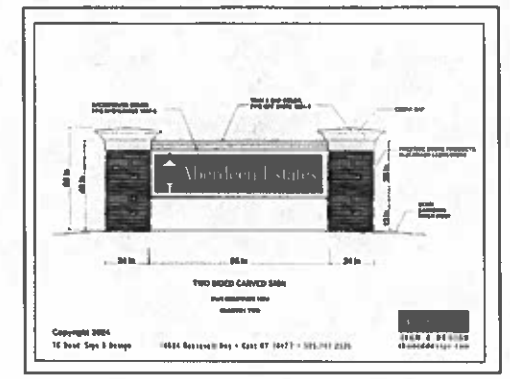

MONUMENT SIGN DETAIL
N.T.S.

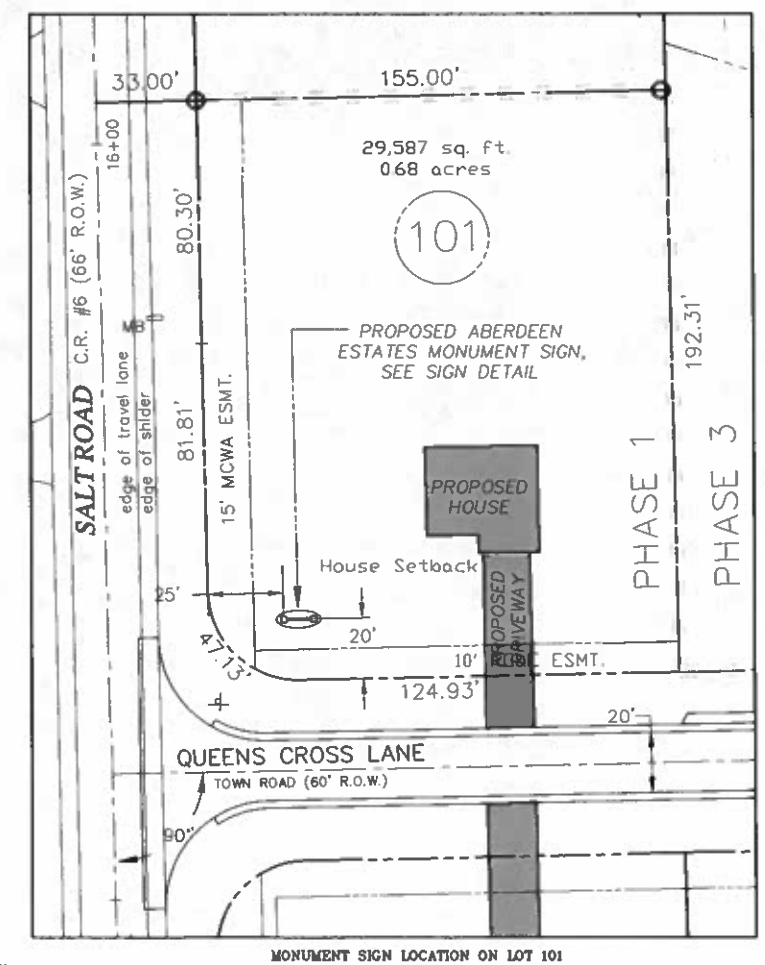

MONUMENT SIGN LOCATION ON LOT 101
1" = 20'

SITE DATA:

1. TAX MAP INFO
   [illegible]
2. PARCEL AREA
   TOTAL AREA: [illegible] AC TO [illegible]
   PHASE 1: [illegible] AC. - [illegible]
   PHASE 2: [illegible] AC. - [illegible]
   PHASE 3: [illegible] AC. - [illegible]
3. EXISTING ZONING: R-3 RESIDENTIAL
4. PROPOSED ZONING: R-3 RESIDENTIAL
5. PROPOSED USE: [illegible]
6. LOT SIZE:

LOT WIDTH (MIN.)	[illegible]
LOT SIZE (MIN.)	[illegible] S.F.
SET BACK: FRONT	[illegible]
SIDE	[illegible]
REAR	[illegible]

7. LOT TO BE DEDICATED TO THE TOWN OF WEBSTER

NO.	REVISION	DATE

DSB Engineers and Architects, P.C.

PROJECT: ABERDEEN ESTATES SUBDIVISION
PART OF LOTS [illegible] TOWNSHIP [illegible], RANGE [illegible] OF THE PHELPS & GORHAM PURCHASE, TOWN OF WEBSTER, MONROE COUNTY, NEW YORK

DRAWING TITLE: MONUMENT LOCATION SIGN PLAN

CLIENT: [illegible]

FIELD BK.	DWN. BY	DESIGN BY	APPROVED	DATE	SCALE	DWG. NO.
[illegible]	[illegible]	[illegible]	[illegible]	[illegible]	[illegible]	[illegible]